

Hume Anglican Grammar

Private Bus Service

Effective 16 July, 2024


Version 7

For more information please visit humegrammar.vic.edu.au/enrolment/transport
or email buses@humegrammar.vic.edu.au

*Please note bus routes, times and stops are subject to review and change by the School from time to time. These may change based on a number of reasons such as student demand, housing and road development, public transport routes etc.

Bus 1 - Mt Ridley Northern Service

Wandong (via Kilmore, Wallan and Beveridge)



ZONE 1

ZONE 2

ZONE 3

Wandong to Hume Anglican Grammar, Mt Ridley

Stop	Location	Time (AM)
1	Wandong CFA, Wandong	7.08
2	Hudson Park, Kilmore	7.23
3	Hidden Valley Country Club	7.35
4	Springridge Blvd/Silverwattle Dr, Wallan	7.41
5	Hadfield Park, Wallan	7.47
6	Beveridge Bus Terminal, Beveridge	7.54
7	Golf Links Dr/Pacific Grange, Beveridge	7.59
8	Golf Links Dr/Mandalay Cct, Beveridge	8.02
9	Mandalay Cct/Poets Park, Beveridge	8.05
10	Hume Anglican Grammar, Mt Ridley	8.30

* Kilmore stops will be phased out by 2026

* Wandong stop will be phased out by 2027

Route Maps

Please visit

www.humegrammar.vic.edu.au/enrolment/transport and click on the links to review a map of the full route and locations of bus stops.

Booking a seat

Please visit

www.humegrammar.vic.edu.au/enrolment/transport and click on the 'register for a bus' link.

Hume Anglican Grammar, Mt Ridley to Wandong

Stop	Location	Time (PM)
1	Hume Anglican Grammar, Mt Ridley	3.40
2	Beveridge Bus Terminal, Beveridge	3.57
3	Golf Links Dr/Pacific Grange, Beveridge	4.01
4	Golf Links Dr/Mandalay Cct, Beveridge	4.03
5	Mandalay Cct/Poets Park, Beveridge	4.06
6	65 High St, Wallan	4.20
7	Pretty Sally Drv/Springeridge Blvd, Wallan	4.24
8	Hidden Valley Country Club	4.29
9	Mill Rd/Curry Rd, Kilmore	4.40
10	Kilmore Hudson Park, Kilmore	4.44
11	Wandong CFA, Wandong	4.55

* Kilmore stops will be phased out by 2026

* Wandong stop will be phased out by 2027

Note:

In the morning please be at the bus stop 10 minutes prior to departure.

Any major disruption to the bus service will be communicated via BusMinder


Bus leaves after school at 3.40pm sharp. Any students not on the bus by that time will need to make alternative arrangements

For more information please visit

humegrammar.vic.edu.au/enrolment/transport or email buses@humegrammar.vic.edu.au or call 8339 6900

Bus 2 - Mt Ridley Eastern Service

Epping (via, Wollert and Mickleham)



ZONE 1

ZONE 2

ZONE 3

Epping to Hume Anglican Grammar, Mt Ridley

Stop	Location	Time (AM)
1	Redding Rise/Rockfield St, Epping	7.05
2	Empress Ave/Highpark Dr, Wollert	7.09
3	Contempo Blvd/Evolve Esp, Wollert	7.12
4	Saltlake Blvd/Pine Park Dr, Wollert	7.17
5	Marshy Way/ Cloverton Blvd, Donnybrook	7.32
6	Station Pde/Rocco Ave, Donnybrook	7.34
7	Dwyer St, Kalkallo	7.38
8	Goodman Ave, Kalkallo	7.40
9	Sequoia Dr, Kalkallo	7.42
10	Alexo Rd/Foxley Cres, Mickleham	8.00
11	St Georges Blvd/Yarradale Dr, Mickleham	8.02
12	Blackmore Rd/St Georges Blvd, Mickleham	8.04
13	Blackmore Rd/Errol Blvd, Mickleham	8.06
14	Errol Blvd/Bendigo St, Mickleham	8.08
15	Elscott Blvd/Hythe Pl, Mickleham	8.12
16	Lemongrass Dr/Brossard Rd, Mickleham	8.14
17	Hume Anglican Grammar, Mt Ridley	8.30

ZONE 1

Route Maps

Please visit www.humegrammar.vic.edu.au/enrolment/transport and click on the links to review a map of the full route and locations of bus stops.

Booking a seat

Please visit www.humegrammar.vic.edu.au/enrolment/transport and click on the 'register for a bus' link.

Hume Anglican Grammar, Mt Ridley to Epping

Stop	Location	Time (PM)
1	Hume Anglican Grammar, Mt Ridley	3.40
2	Lemongrass Dr/Brossard Rd, Mickleham	3.51
3	Elscott Blvd/Hythe Pl, Mickleham	3.53
4	Errol Blvd/Bendigo St, Mickleham	3.58
5	Blackmore Rd/Errol Blvd, Mickleham	4.00
6	Blackmore Rd/St Georges Blvd, Mickleham	4.02
7	St Georges Blvd/Yarradale Dr, Mickleham	4.04
8	Alexo Rd/Foxley Cres, Mickleham	4.06
9	Dwyer St, Kalkallo	4.16
10	Goodman Ave, Kalkallo	4.18
11	Sequoia Dr, Kalkallo	4.20
12	Marshy Way/Cloverton Blvd, Donnybrook	4.22
13	Station Parade/Rocco Ave, Donnybrook	4.25
14	Saltlake Blvd/Pine Park Dr, Wollert	4.40
15	Contempo Blvd/Evolve Esp, Wollert	4.46
16	Empress Ave/Highpark Dr, Wollert	4.47
17	Redding Rise/Rockfield St, Epping	4.52

ZONE 1

Note:

In the morning please be at the bus stop 10 minutes prior to departure.

Any major disruption to the bus service will be communicated via BusMinder

Bus leaves after school at 3.40pm sharp. Any students not on the bus by that time will need to make alternative arrangements

For more information please visit humegrammar.vic.edu.au/enrolment/transport or email buses@humegrammar.vic.edu.au or call 8339 6900

Bus 3 - Mt Ridley Southern Service

Thomastown (via Broadmeadows, Roxburgh Park and Craigieburn)

Anglican Grammar
Hume



ZONE 1

ZONE 2

ZONE 3

Thomastown to Hume Anglican Grammar, Mt Ridley

Stop	Location	Time (AM)
1	Spring St/High St, Thomastown	7.16
2	Widford St/Camp Rd, Broadmeadows	7.30
3	Hume Global Learning Centre (Opposite Broadmeadows Train Station)	7.34
4	Roxburgh Pk Dr/ McKenzie Cres, Roxburgh Park	7.44
5	Sandover Dr/Bridgewater Rd, Craigieburn	7.47
6	107 Bridgewater Rd, Craigieburn	7.49
7	The Greenway/Fairways Blvd, Craigieburn	7.52
8	Elevation Blvd/Waterview Blvd, Craigieburn	7.55
9	Hanson Rd/Creekwood Dr, Craigieburn	8.04
10	Windrock Ave/Malcom Creek Pde, Craigieburn	8.08
11	Aitken Blvd/Marathon Blvd, Craigieburn	8.11
12	Brookfield Blvd, Craigieburn	8.13
13	Grand Blvd/Sustainable Dr	8.15
14	Highlander Dr/Featherwood Cres, Craigieburn	8.17
15	Highlander Dr/Cudgerie Cl, Craigieburn	8.19
16	Hume Anglican Grammar, Mt Ridley	8.30

ZONE 2

ZONE 1

- * Thomastown stop will be phased out by 2026
- * Sandover Dr/Bridgewater Rd stop will be phased out by 2025
- * Widford St/Camp Rd Stop will be phased out by 2027

Hume Anglican Grammar, Mt Ridley to Thomastown

Stop	Location	Time (PM)
1	Hume Anglican Grammar, Mt Ridley	3.40
2	Highlander Dr/Cudgerie Cl, Craigieburn	3.50
3	Highlander Dr/Featherwood Cres, Craigieburn	3.51
4	Grand Blvd/Sustainable Dr, Craigieburn	3.53
5	Brookfield Blvd, Craigieburn	3.55
6	Aitken Blvd/Marathon Blvd, Craigieburn	3.57
7	Windrock Ave/Malcom Creek Pde, Craigieburn	3.59
8	Hanson Rd/Creekwood Dr, Craigieburn	4.03
9	Elevation Blvd/Waterview Blvd, Craigieburn	4.13
10	The Greenway/Fairways Blvd, Craigieburn	4.16
11	107 Bridgewater Rd, Craigieburn	4.20
12	Sandover Dr/Bridgewater Rd, Craigieburn	4.22
13	Roxburgh Pk Dr/McKenzie Cres, Roxburgh Park	4.26
14	Broadmeadows Train Station	4.37
15	Widford St/Camp Rd, Broadmeadows	4.41
16	Spring St/High St, Thomastown	4.55

ZONE 1

ZONE 2

- * Thomastown stop will be phased out by 2026
- * Sandover Dr/Bridgewater Rd stop will be phased out by 2025
- * Widford St/Camp Rd Stop will be phased out by 2027

Route Maps

Please visit www.humegrammar.vic.edu.au/enrolment/transport and click on the links to review a map of the full route and locations of bus stops.

Booking a seat

Please visit www.humegrammar.vic.edu.au/enrolment/transport and click on the 'register for a bus' link.

Note:

In the morning please be at the bus stop 10 minutes prior to departure.


Any major disruption to the bus service will be communicated via BusMinder

Bus leaves after school at 3.40pm sharp. Any students not on the bus by that time will need to make alternative arrangements

For more information please visit humegrammar.vic.edu.au/enrolment/transport or email buses@humegrammar.vic.edu.au or call 8339 6900

Bus 4 - Mt Ridley Western Service

Greenvale (via and Craigieburn)



ZONE 1

ZONE 2

ZONE 3

Greenvale to Hume Anglican Grammar, Mt Ridley

Stop	Location	Time (AM)
1	Greenvale Shopping Centre	7.40
2	Elevation Blvd/Calibre Ave, Craigieburn	7.56
3	Vantage Blvd/Essence Pkw Craigieburn	7.57
4	Vantage Blvd/Craigieburn Rd, Craigieburn	7.59
5	Highlander Dr/Streamside Dr, Craigieburn	8.03
6	Highlander Dr/ Marathon Blvd, Craigieburn	8.05
7	Highlander Dr/Telopea Rd, Craigieburn	8.07
8	Hume Anglican Grammar, Mt Ridley	8.30

ZONE 1

Route Maps

Please visit

www.humegrammar.vic.edu.au/enrolment/transport and click on the links to review a map of the full route and locations of bus stops.

Booking a seat

Please visit

www.humegrammar.vic.edu.au/enrolment/transport and click on the 'register for a bus' link.

Hume Anglican Grammar, Mt Ridley to Greenvale

Stop	Location	Time (PM)
1	Hume Anglican Grammar, Mt Ridley	3.40
2	Highlander Dr/Telopea Rd, Craigieburn	3.54
3	Highlander Dr/ Marathon Blvd, Craigieburn	3.56
4	Highlander Dr/Streamside Dr, Craigieburn	3.58
5	Vantage Blvd/Craigieburn Rd, Craigieburn	4.00
6	Vantage Blvd/Essence Parkway, Craigieburn	4.02
7	Elevation Blvd/Calibre Ave, Craigieburn	4.04
8	Greenvale Shopping Centre	4.24

ZONE 1

Note:

In the morning please be at the bus stop 10 minutes prior to departure.

Any major disruption to the bus service will be communicated via BusMinder

Bus leaves after school at 3.40pm sharp. Any students not on the bus by that time will need to make alternative arrangements

For more information please visit humegrammar.vic.edu.au/enrolment/transport or email buses@humegrammar.vic.edu.au or call 8339 6900

Bus 5 - Donnybrook Eastern Service

Epping (Via Wollert)



ZONE 1

ZONE 2

ZONE 3

Epping to Hume Anglican Grammar, Donnybrook

Stop	Location	Time (AM)
1	Findon Rd/Brush Rd, Epping	7.30
2	Lyndarum Dr/Redding Rise, Epping	7.38
3	Edgars Rd/Hemlock Way, Epping	7.42
4	Edgars Rd/Eastone Ave, Wollert	7.46
5	Edgars Rd/Macedon Pde, Wollert	7.49
6	Craigieburn Rd East/Yann Dr, Wollert	7.54
7	Jardin Rd/Islington St, Wollert	7.59
9	Craigieburn Rd East/Edgars Rd, Wollert	8.05
10	Hume Anglican Grammar, Donnybrook	8.30

ZONE 1

Route Maps

Please visit www.humegrammar.vic.edu.au/enrolment/transport and click on the links to review a map of the full route and locations of bus stops.

Booking a seat

Please visit www.humegrammar.vic.edu.au/enrolment/transport and click on the 'register for a bus' link.

Hume Anglican Grammar, Donnybrook to Epping

Stop	Location	Time (PM)
1	Hume Anglican Grammar, Donnybrook	3.40
2	Craigieburn Rd East/Edgars Rd, Wollert	4.03
3	Craigieburn Rd East/Yann Dr, Wollert	4.07
4	Jardin Rd/Islington St, Wollert	4.13
5	Edgars Rd/Macedon Pde, Wollert	4.17
6	Edgars Rd/Eastone Ave, Wollert	4.21
7	Edgars Rd/Hemlock Way, Epping	4.25
8	Lyndarum Dr/Redding Rise, Epping	4.28
9	Findon Rd/Brush Rd, Epping	4.35

ZONE 1

Note:

In the morning please be at the bus stop 10 minutes prior to departure.


Any major disruption to the bus service will be communicated via BusMinder

Bus leaves after school at 3.40 pm sharp and any students not on the bus by that time will need to make alternative arrangements

For more information please visit humegrammar.vic.edu.au/enrolment/transport or email buses@humegrammar.vic.edu.au or call 8339 6900

Bus 6 - Donnybrook Southern Service

Craigieburn



ZONE 1

ZONE 2

ZONE 3

Craigieburn to Hume Anglican Grammar, Donnybrook

Stop	Location	Time (AM)
1	Hothlyn Dr/Langdon Cres, Craigieburn	7.35
2	Aitken Creek/Bridgewater Rd, Craigieburn	7.38
3	Aitken Blvd/Craigieburn Rd, Craigieburn	7.44
4	Elevation Blvd/Waterview Blvd, Craigieburn	7.48
5	Elevation Blvd/Versant Dr, Craigieburn	7.50
6	Vantage Blvd/Craigieburn Rd, Craigieburn	7.52
7	Marathon Blvd/Wallflower Cl, Craigieburn	7.56
8	Marathon Blvd/Waterview Blvd, Craigieburn	8.02
9	Windrock Ave/ Corringa Way, Craigieburn	8.06
10	Hume Anglican Grammar, Donnybrook	8.30

ZONE 2

ZONE 1

Route Maps

Please visit www.humegrammar.vic.edu.au/enrolment/transport and click on the links to review a map of the full route and locations of bus stops.

Booking a seat

Please visit www.humegrammar.vic.edu.au/enrolment/transport and click on the 'register for a bus' link.

Hume Anglican Grammar, Donnybrook to Craigieburn

Stop	Location	Time (PM)
1	Hume Anglican Grammar, Donnybrook	3.40
2	Windrock Ave/ Corringa Way, Craigieburn	4.04
3	Marathon Blvd/Waterview Blvd, Craigieburn	4.07
4	Marathon Blvd/Wallflower Cl, Craigieburn	4.09
5	Vantage Blvd/Craigieburn Rd, Craigieburn	4.14
6	Elevation Blvd/Versant Dr, Craigieburn	4.17
7	Elevation Blvd/Waterview Blvd, Craigieburn	4.19
8	Aitken Blvd/Craigieburn Rd, Craigieburn	4.24
9	Aitken Creek/ Bridgewater Rd, Craigieburn	4.35
10	Hothlyn Dr/Langdon Cres, Craigieburn	4.38

ZONE 1

ZONE 2

Note:

In the morning please be at the bus stop 10 minutes prior to departure.

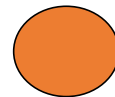
Any major disruption to the bus service will be communicated via BusMinder

Bus leaves after school at 3.40 pm sharp. Any students not on the bus by that time will need to make alternative arrangements

For more information please visit humegrammar.vic.edu.au/enrolment/transport or email buses@humegrammar.vic.edu.au or call 8339 6900

Bus 7 - Donnybrook Western Service

Craigieburn (via Mickleham)



ZONE 1

ZONE 2

ZONE 3

Craigieburn to Hume Anglican Grammar, Donnybrook

Stop	Location	Time (AM)
1	Botanical Park, Brossard Rd, Mickleham	7.46
2	Ellscoff Blvd/Hythe Pl, Mickleham	7.49
3	Ellscoff Blvd/Stettler Blvd, Mickleham	7.52
4	Errol Blvd/Bendigo St, Mickleham	7.56
5	Errol Blvd/Blackmore Rd, Mickleham	7.58
6	Blackmore Rd/St Georges Blvd, Mickleham	8.00
7	Balmain Rd/Yarradale Dr, Mickleham	8.02
8	Harfield Ave/Northall Rd, Mickleham	8.05
9	The Woods Blvd/Arlington Pk Pde, Mickleham	8.09
10	Hume Anglican Grammar, Donnybrook	8.30

ZONE 1

Route Maps

Please visit www.humegrammar.vic.edu.au/enrolment/transport and click on the links to review a map of the full route and locations of bus stops.

Booking a seat

Please visit www.humegrammar.vic.edu.au/enrolment/transport and click on the 'register for a bus' link.

Hume Anglican Grammar, Donnybrook to Craigieburn

Stop	Location	Time (PM)
1	Hume Anglican Grammar, Donnybrook	3.40
2	The Woods Blvd/Arlington Pk Pde, Mickleham	3.59
3	Harfield Ave/Northall Rd, Mickleham	4.02
4	Balmain Rd/Yarradale Dr, Mickleham	4.05
5	Blackmore Rd/St Georges Blvd, Mickleham	4.07
6	Errol Blvd/Blackmore Rd, Mickleham	4.09
7	Errol Blvd/Bendigo St, Mickleham	4.12
8	Ellscoff Blvd/Stettler Blvd, Mickleham	4.14
9	Ellscoff Blvd/Hythe Pl, Mickleham	4.17
10	Botanical Park, Brossard Rd, Mickleham	4.20

ZONE 1

Note:

In the morning please be at the bus stop 10 minutes prior to departure.

Any major disruption to the bus service will be communicated via BusMinder

Bus leaves after school at 3.40 pm sharp. Any students not on the bus by that time will need to make alternative arrangements

For more information please visit humegrammar.vic.edu.au/enrolment/transport or email buses@humegrammar.vic.edu.au or call 8339 6900

Bus 8 - Donnybrook Northern Service

Wallan (via Beveridge and Kalkallo)



ZONE 1

ZONE 2

ZONE 3

Wallan to Hume Anglican Grammar, Donnybrook

Stop	Location	Time (AM)
1	Hadfield Park, Wallan	7.23
2	Golf Links Dr/Mandalay Cct, Beveridge	7.36
3	Mandalay Cct/Poets Park, Beveridge	7.40
4	Mantel Grn/Lithgow St, Beveridge	7.43
5	Dwyer St, Kalkallo	7.52
6	Goodman Ave Reserve, Kalkallo	7.59
7	Sequoia Dr, Kalkallo	8.01
8	Toyon Rd/Cloverton Blvd, Kalkallo	8.03
9	Bells Reserve (Bells Ave/McKane St), Kalkallo	8.05
10	Moxham Dv/Tuxworth Drv, Kalkallo	8.07
11	Station Pde/Rocco Ave, Donnybrook	8.20
12	Hume Anglican Grammar, Donnybrook	8.30



Route Maps

Please visit

www.humegrammar.vic.edu.au/enrolment/transport and click on the links to review a map of the full route and locations of bus stops.

Booking a seat

Please visit

www.humegrammar.vic.edu.au/enrolment/transport and click on the 'register for a bus' link.

Hume Anglican Grammar, Donnybrook to Wallan

Stop	Location	Time (PM)
1	Hume Anglican Grammar, Donnybrook	3.40
2	Station Pde/Rocco Ave, Donnybrook	3.50
3	Dwyer St, Kalkallo	4.00
4	Goodman Ave Reserve, Kalkallo	4.06
5	Sequoia Dr, Kalkallo	4.08
6	Toyon Rd/Cloverton Blvd, Kalkallo	4.10
7	Bells Reserve (Bells Ave/McKane St), Kalkallo	4.12
8	Moxham Dr/Tuxworth Dr, Kalkallo	4.14
9	Golf Links Dr/Mandalay Cct, Beveridge	4.30
10	Mandalay Cct/Poets Park, Beveridge	4.34
11	Mantel Grn/Lithgow St, Beveridge	4.36
12	65 High St, Wallan	4.48



Note:

In the morning please be at the bus stop 10 minutes prior to departure.

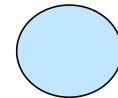
Any major disruption to the bus service will be communicated via BusMinder

Bus leaves after school at 3.40pm sharp. Any students not on the bus by that time will need to make alternative arrangements

For more information please visit humegrammar.vic.edu.au/enrolment/transport or email buses@humegrammar.vic.edu.au or call 8339 6900

Bus 9 - Donnybrook North/East Service

Whittlesea (Via Mernda & Wollert)



ZONE 1

ZONE 2

ZONE 3

Whittlesea to Hume Anglican Grammar, Donnybrook

Stop	Location	Time (AM)
1	Mernda Train Station	7.32
2	Pine Park Wetlands, Wollert	7.50
3	Salt Lake Blvd/Birchmore Rd, Wollert	7.53
4	Northside Park/Northside Dr, Wollert	7.58
5	Highpark Dr/Empress Ave, Wollert	8.00
6	Empress Ave/Bulait Dr, Wollert	8.03
7	Contempo Blvd/Evolve Esp, Wollert	8.05
8	Hillview Dr/Albury Ave, Donnybrook	8.20
9	Hume Anglican Grammar, Donnybrook	8.30

ZONE 2

ZONE 1

Route Maps

Please visit www.humegrammar.vic.edu.au/enrolment/transport and click on the links to review a map of the full route and locations of bus stops.

Booking a seat

Please visit www.humegrammar.vic.edu.au/enrolment/transport and click on the 'register for a bus' link.

Hume Anglican Grammar, Donnybrook to Whittlesea

Stop	Location	Time (PM)
1	Hume Anglican Grammar, Donnybrook	3.40
2	Hillview Dr/Albury Ave, Donnybrook	3.47
3	Pine Park Wetlands, Wollert	4.00
4	Salt Lake Blvd/Birchmore Rd, Wollert	4.03
5	Northside Park/Northside Dr, Wollert	4.09
6	Highpark Dr/Empress Ave, Wollert	4.11
7	Empress Ave/Bulait Dr, Wollert	4.13
8	Contempo Blvd/Evolve Esp, Wollert	4.15
9	Mernda Train Station	4.35

ZONE 1

ZONE 2

Note:

In the morning please be at the bus stop 10 minutes prior to departure.

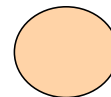
Any major disruption to the bus service will be communicated via BusMinder

Bus leaves after school at 3.40 pm sharp. Any students not on the bus by that time will need to make alternative arrangements

For more information please visit humegrammar.vic.edu.au/enrolment/transport or email buses@humegrammar.vic.edu.au or call 8339 6900

Bus 10 - Donnybrook South/West Service

Craigieburn



ZONE 1

ZONE 2

ZONE 3

Craigieburn to Hume Anglican Grammar, Donnybrook

Stop	Location	Time (AM)
1	Brookfield Blvd, Craigieburn	7.42
2	Grand Blvd/Millicent Dr, Craigieburn	7.45
3	Highlander Dr/Lignum St, Craigieburn	7.48
4	Highlander Dr/Featherwood Cres, Craigieburn	7.49
5	Highlander Dr/Daybreak Vista, Craigieburn	7.50
6	Aitken Blvd/Wisteria Ave, Craigieburn	7.56
7	Grand Blvd/Bowral Loop, Craigieburn	8.05
8	Grand Blvd/Hamilton Hume Pde, Craigieburn	8.07
9	Hume Anglican Grammar, Donnybrook	8.30

ZONE 1

Route Maps

Please visit www.humegrammar.vic.edu.au/enrolment/transport and click on the links to review a map of the full route and locations of bus stops.

Booking a seat

Please visit www.humegrammar.vic.edu.au/enrolment/transport and click on the 'register for a bus' link.

Hume Anglican Grammar, Donnybrook to Craigieburn

Stop	Location	Time (PM)
1	Hume Anglican Grammar, Donnybrook	3.40
2	Grand Blvd/Hamilton Hume Pde, Craigieburn	4.00
3	Grand Blvd/Bowral Loop, Craigieburn	4.02
4	Aitken Blvd/Wisteria Ave, Craigieburn	4.10
5	Highlander Dr/Daybreak Vista, Craigieburn	4.15
6	Highlander Dr/Featherwood Cres, Craigieburn	4.17
7	Highlander Dr/Lignum St, Craigieburn	4.19
8	Grand Blvd/Millicent Dr, Craigieburn	4.23
9	Brookfield Blvd, Craigieburn	4.25

ZONE 1

Note:

In the morning please be at the bus stop 10 minutes prior to departure.


Any major disruption to the bus service will be communicated via BusMinder

Bus leaves after school at 3.40 pm sharp. Any students not on the bus by that time will need to make alternative arrangements

For more information please visit humegrammar.vic.edu.au/enrolment/transport or email buses@humegrammar.vic.edu.au or call 8339 6900

Bus 11 Kalkallo Southern Service

Craigieburn



ZONE 1

ZONE 2

ZONE 3

Craigieburn to Hume Anglican Grammar, Kalkallo

Stop	Location	Time (AM)
1	Vantage Blvd/Essence Pkw, Craigieburn	7.33
2	Elevation Blvd/Waterview Blvd, Craigieburn	7.37
3	Aitken Blvd, Craigieburn (Opposite Splash Aqua Park)	7.43
4	Marathon Blvd/Wallflower Cl, Craigieburn	7.47
5	Highlander Dr/Talopea Rd, Craigieburn	7.51
6	Highlander Dr/Featherwood Cres, Craigieburn	7.54
7	Highlander Dr/Daybreak Vista, Craigieburn	7.56
8	Highlander Dr/Mt Ridley Rd, Craigieburn	7.58
9	Aitken Blvd/Bridgehaven Rd, Craigieburn	8.04
10	Grand Blvd/Bowral Loop, Craigieburn	8.08
11	Grand Blvd/Hamilton Hume Pde, Craigieburn	8.10
12	Hume Anglican Grammar, Kalkallo	8.30

ZONE

Route Maps

Please visit www.humegrammar.vic.edu.au/enrolment/transport and click on the links to review a map of the full route and locations of bus stops.

Booking a seat

Please visit www.humegrammar.vic.edu.au/enrolment/transport and click on the 'register for a bus' link.

Hume Anglican Grammar, Kalkallo to Craigieburn

Stop	Location	Time (PM)
1	Hume Anglican Grammar, Kalkallo	3.30
2	Grand Blvd/Hamilton Hume Pde, Craigieburn	3.50
3	Grand Blvd/Bowral Loop, Craigieburn	3.53
4	Aitken Blvd/Bridgehaven Rd, Craigieburn	3.58
5	Highlander Dr/Mt Ridley Rd, Craigieburn	4.04
6	Highlander Dr/Daybreak Vista, Craigieburn	4.06
7	Highlander Dr/Featherwood Cres, Craigieburn	4.08
8	Highlander Dr/Talopea Rd, Craigieburn	4.11
9	Marathon Blvd/Wallflower Cl, Craigieburn	4.15
10	Aitken Blvd, Craigieburn (Splash Aqua Park)	4.19
11	Elevation Blvd/Waterview Blvd, Craigieburn	4.25
12	Vantage Blvd/Essence Pkw, Craigieburn	4.29

ZONE 1

Note:

In the morning please be at the bus stop 10 minutes prior to departure.


Any major disruption to the bus service will be communicated via BusMinder

Bus leaves after school at 3.30 pm sharp. Any students not on the bus by that time will need to make alternative arrangements

For more information please visit humegrammar.vic.edu.au/enrolment/transport or email buses@humegrammar.vic.edu.au or call 8339 6900

Bus 12 - Kalkallo Northern Service

Wallan (Via Beveridge and Mickleham)



ZONE 1

ZONE 2

ZONE 3

Wallan to Hume Anglican Grammar, Kalkallo

Stop	Location	Time (AM)
1	Hadfield Park, Wallan	7.25
2	Mantel Grn/Lithgow St, Beveridge	7.40
3	Harfield Ave/Northall Rd, Mickleham	7.56
4	Ellscoot Blvd/Carberry Way, Mickleham	7.58
5	Lemongrass Dr/Brossard Rd Mickleham	8.03
6	Errol Blvd/Mathoura Rd, Mickleham	8.07
7	Jacka St/Blackmore Rd, Mickleham	8.10
8	Balmain Rd/St Georges Blvd, Mickleham	8.12
9	Hume Anglican Grammar, Kalkallo	8.30

Zone 2

ZONE 1

Route Maps

Please visit

www.humegrammar.vic.edu.au/enrolment/transport and click on the links to review a map of the full route and locations of bus stops.

Booking a seat

Please visit

www.humegrammar.vic.edu.au/enrolment/transport and click on the 'register for a bus' link.

Hume Anglican Grammar, Kalkallo to Wallan

Stop	Location	Time (PM)
1	Hume Anglican Grammar, Kalkallo	3.30
2	Balmain Rd/St Georges Blvd, Mickleham	3.46
3	Jacka St/Blackmore Rd, Mickleham	3.50
4	Errol Blvd/Mathoura Rd, Mickleham	3.54
5	Lemongrass Dr/Brossard Rd Mickleham	4.00
6	Ellscoot Blvd/Carberry Way, Mickleham	4.03
7	Harfield Ave/Northall Rd, Mickleham	4.06
8	Mantel Grn/Lithgow St, Beveridge	4.22
9	High St, Wallan	4.35

ZONE 1

Zone 2

Note:

In the morning please be at the bus stop 10 minutes prior to departure.

Any major disruption to the bus service will be communicated via BusMinder

Bus leaves after school at 3.30 pm sharp. Any students not on the bus by that time will need to make alternative arrangements

For more information please visit

humegrammar.vic.edu.au/enrolment/transport or email buses@humegrammar.vic.edu.au or call 8339 6900

Bus 13 - Kalkallo Eastern Service

Epping (Via Wollert & Donnybrook)



ZONE 1

ZONE 2

ZONE 3

Epping to Hume Anglican Grammar, Kalkallo

Stop	Location	Time (AM)
1	Hayston Blvd/Brush Rd, Epping	7.28
2	Lyndarum Dr/Redding Rise, Epping	7.35
3	Edgars Rd/Eastone, Wollert	7.40
4	Craigieburn Rd East/Yann Dr, Wollert	7.49
5	Jardin Rd/Islington St, Wollert	7.52
6	Craigieburn Rd East/Highpark Dr Wollert	7.56
7	Patterson Dr/Brown Blvd, Donnybrook	8.14
8	Hayes Hill Blvd/Olivine Blvd, Donnybrook	8.16
9	Station Pde/Rocco Ave, Donnybrook	8.24
10	Hume Anglican Grammar, Kalkallo	8.32

ZONE 2

ZONE 1

Route Maps

Please visit www.humegrammar.vic.edu.au/enrolment/transport and click on the links to review a map of the full route and locations of bus stops.

Booking a seat

Please visit www.humegrammar.vic.edu.au/enrolment/transport and click on the 'register for a bus' link.

Hume Anglican Grammar, Kalkallo to Epping

Stop	Location	Time (PM)
1	Hume Anglican Grammar, Kalkallo	3.30
2	Station Pde/Rocco Ave, Donnybrook	3.40
3	Patterson Dr/Brown Blvd, Donnybrook	3.47
4	Hayes Hill Blvd/Olivine Blvd, Donnybrook	3.50
5	Craigieburn Rd East/Highpark Dr, Wollert	4.05
6	Craigieburn Rd East/Yann Dr, Wollert	4.11
7	Jardin Rd/Islington St, Wollert	4.15
8	Eastone Ave/ Edgars Rd, Wollert	4.20
9	Lyndarum Dr/Redding Rise, Epping	4.25
10	Hayston Blvd/ Brush Rd, Epping	4.30

ZONE 1

ZONE 2

Note:

In the morning please be at the bus stop 10 minutes prior to departure.

Any major disruption to the bus service will be communicated via BusMinder

Bus leaves after school at 3.30 pm sharp and any students not on the bus by that time will need to make alternative arrangements

For more information please visit humegrammar.vic.edu.au/enrolment/transport or email buses@humegrammar.vic.edu.au or call 8339 6900

Bus Tracking



Hume Anglican Grammar has the Bus Minder System on its Private Bus Service.

Bus Minder allows:

- Students to tap on and off the bus using a smart card
- Bus rolls to be taken electronically
- Parents to receive live alerts when their children get on and off the bus*
- Parents are able to track the buses in realtime allowing better awareness of any significant delays in the bus service*
- Parents to securely request a temporary or permanent change to a student's designated bus stop
- Parents can notify the school of a bus absence (Please note this is for the bus only - at this point you still need to inform the school of any absence from school)*
- Bus tracking to allow the school to monitor the daily commutes
- The school to offer casual usage of buses where capacity is available

While there will be no additional charge to parents to use the Bus Minder service please note that a \$15 fee will be payable should a replacement smart card be required.

* Available via the Bus Minder ParentApp

Terms and Conditions of Travel

Please visit www.humegrammar.vic.edu/enrolment/transport to read the conditions of travel

For more information please visit www.humegrammar.vic.edu.au/enrolment/transport
or email buses@humegrammar.vic.edu.au
or call 8339 6900

2024 Pricing Schedule



Annual fees

	Zone 1	Zone 2	Zone 3
One way	\$860	\$1,160	\$1,460
Both ways	\$1,320	\$1,740	\$2,240

Equivalent cost per School day <1>

	Zone 1	Zone 2	Zone 3
One way	\$4.53	\$6.11	\$7.68
Both ways	\$6.95	\$9.16	\$11.79

<1> For illustration purposes only - casual bus usage is available at the rates below

Casual Bus usage (per day)

	Zone 1	Zone 2	Zone 3
Per Trip	\$7.00	\$9.00	\$11.00

Casual use of the Private Bus Service is subject to seating availability.

Registration is required and is to be made via buses@humegrammar.vic.edu.au. Once registered, casual travel should be booked via Bus Minder.

Payment only via direct debit - \$100 deposit per child will be debited upon enrolment to the bus service. (Please fill in a direct debit form)

Parents will be billed for casual bus travel at the end of each term.

Payment options

Service	Annually	Termly (4)
Zone 1/One way	\$860	\$215.00
Zone 1/Both ways	\$1,320	\$330.00
Zone 2/One way	\$1,160	\$290.00
Zone 2/Both ways	\$1,740	\$435.00
Zone 3/One way	\$1,460	\$365.00
Zone 3/Both ways	\$2,240	\$560.00

A seat on the bus can only be booked at the minimum by the term (permanent bookings) or on a casual basis.

A minimum of one term's notice is to be provided to withdraw from the bus service.

Payment for the bus service is via direct debit - First Wednesday of each term.

For more information please visit www.humegrammar.vic.edu.au/enrolment/transport or email buses@humegrammar.vic.edu.au or call 8339 6965